



An evaluation of proponent environmental data under the EPBC Act

Final Project Report

Paul Box (CSIRO), Birgita Hansen and Nick Bradsworth (Federation University Australia), Laura Kostanski (ThinkPlace)
May 2018

Land and Water
www.csiro.au

Citation

Box P. Hansen B., Bradsworth, N. and Kostanski L., 2018 An evaluation of proponent environmental data under the EPBC Act. CSIRO Land and Water.

Copyright and disclaimer



© Commonwealth of Australia 2018

With the exception of logos or where otherwise noted, this report is licensed under the Creative Commons Attribution International 4.0 Licence. The terms and conditions of the licence are at: www.creativecommons.org/licenses/by/4.0/.

Copyright in graphics and data provided by external agencies and libraries remains the copyright of the individual contributors.

Important disclaimer

CSIRO advises that the information contained in this publication has been produced for the CSIRO Digital Agriculture Program. The reader is advised and needs to be aware that such information may be incomplete or unable to be used in any specific situation. No reliance or actions must therefore be made on that information without seeking prior expert professional, scientific and technical advice. To the extent permitted by law, CSIRO (including its employees and consultants) excludes all liability to any person for any consequences, including but not limited to all losses, damages, costs, expenses and any other compensation, arising directly or indirectly from using this publication (in part or in whole) and any information or material contained in it.

Contributors and acknowledgement

The authors gratefully acknowledge the invaluable contributions to this report from the following

Victoria: Geoff Ralphs, Karen Weaver, Rebecca Dixon, Omkar Gupte

Western Australia: Chris Gentle, Tamara Smith, Mike Young, Kaylene Carter, Kathryn Schell, Adrian Wiley, Paul Gioia, Stephen Van Leeuwen, Andrew Mack, Jorg Hiltenkamp, Kris Warren, Jill Shepherd, Ron Johnstone

Queensland: Matthew Grant, Philip Rowland, Chris Loveday, Emma Ross, Michael Robinson

New South Wales: Ron Avery, Tim Kirby, Michelle Kirkman, Nathalie O'Toole, Jane Gibbs

We would also like to thank **DoEE staff** for their assistance with this project and their patience: Lalage Cherry, Dave Osborn, Kate Gowland, Tim Ipkendanz, Martyn Noakes, Susan Powell, Dane Roberts, and *staff involved in the DoEE workshop*.

About this document

Purpose

This project report details and evaluation of proponent data generated under the *Environment Protection and Biodiversity Conservation Act 1999* (EPBC Act) for the Australian Government Department of Environment and Energy (DoEE).

Audience

This document has been made publically available for use by a range of stakeholders interested in environmental data generated and used for environmental assessment and monitoring under the EPBC Act.

Section	Page
Introduction	5
Assessing data submitted to DoEE	16
Exploring data flows through states	28
Conclusions	43

Executive Summary

This report presents an analysis of environmental data generated and potentially lodged with government, as part of the environmental impact assessment, approval and monitoring processes under the EPBC Act.

A review of the nature and volume of environmental data generated was undertaken through: a desktop review of documents lodged with DoEE for 20 selected referrals under the EPBC Act together with two detailed case studies (in NSW and WA); a workshop with Department of the Environment and Energy (DoEE) officers to explore perspectives on environmental data; and an analysis of processes, stakeholders and institutional arrangements that shape data generation under bilateral assessment arrangements in New South Wales, Queensland, Victoria and Western Australia.

The 20 cases reviewed comprised 522 lodged documents of which only 25% (125 documents comprising circa 10,000 pages) had any references to data (e.g. Tables or maps). From the references to data, the team estimated the existence of 416 data sets, with nearly half the (inferred) datasets generated at referral submission stage. Approximately 50% of inferred datasets related to fauna and 40% to flora. In all cases, threatened species and ecological communities was one of the matters of national environmental significance affected by the development proposal. In cases where data is used in reports, there is generally a lack of reference to the underlying data.

The workshop with DoEE officers provided interesting insights, including the fact that biodiversity data is valued, but is not necessarily of direct use value for officers assessing submissions. For these officers information products i.e. reports, that reference data is of primary use, with data of significant 'option' value (i.e. accessible if needed) to further interrogate, or assess submissions as well as for other uses.

The two detailed case studies, provided a richer picture of the type of data and the conditions under which it was generated. Contracts, and procurement arrangements for environmental surveys, are an important enabler and/or barrier to sharing data with government. Environmental data generated by proponents (or in many cases contracted environmental consultants), may be limited reuse value to them and data storage and management actually represents an increasing cost. However, this data is typically not shared with government, unless this is regulated (through for example conditions set in environmental survey licensing) and enforced by government. In some cases, dis-incentives for proponents to lodge data with government exist, as depositors may be required to pay for access to data lodged in government systems.

From the analysis of EPBC referral, assessment and monitoring in four states, it is evident that the processes are complex, with multiple agencies typically involved in (and leading) different aspects of environmental assessment depending on the nature of development activity and its impacts. The complexity of processes and institutional arrangements means that typically no single government officer has comprehensive understanding of the entire process, with effective interactions between organization and process steps being reliant on relationships between individuals. The flow of data into government systems is highly variable across states.

Based on the research undertaken in this project, several recommendations are made for short and longer term actions. In the shorter term it is recommended that the DoEE requires proponents to properly cite data used in reports. Several longer-term recommendations to improve the lodgement of data with government focus on regulation, standards and data rights in environmental survey procurement processes that could be tackled as part of review and refinement of bilateral assessments in conjunction with state agencies.

Introduction

In this section

Background and context

About the EPBC Act

MNES and data

What do we mean by data?

Project description

Intent statement

Project aims

Assumptions

Lines of enquiry

Research methods

Background and context


The Environmental Protection and Biodiversity Conservation (EPBC) Act enables the Australian Government to join with the states and territories in providing a national scheme of environment and heritage protection and biodiversity conservation. The EPBC Act focuses Australian Government interests on the protection of matters of national environmental significance, with the states and territories having responsibility for matters of state and local significance. The DoEE administers the EPBC Act.

Objectives of the EPBC Act include

- providing for the protection of the environment, especially matters of national environmental significance (MNES)
- conserving Australian biodiversity
- providing a streamlined national environmental assessment and approvals process
- enhancing the protection and management of important natural and cultural places
- controlling the international movement of plants and animals (wildlife), wildlife specimens and products made or derived from wildlife
- promoting ecologically sustainable development through the conservation and ecologically sustainable use of natural resources
- recognising the role of Indigenous people in the conservation and ecologically sustainable use of Australia's biodiversity
- promoting the use of Indigenous peoples' knowledge of biodiversity with the involvement of, and in cooperation with, the owners of the knowledge.

About the EPBC Act

The EPBC Act 1999 is the key legislative tool for the protection of MNES of which there are nine:

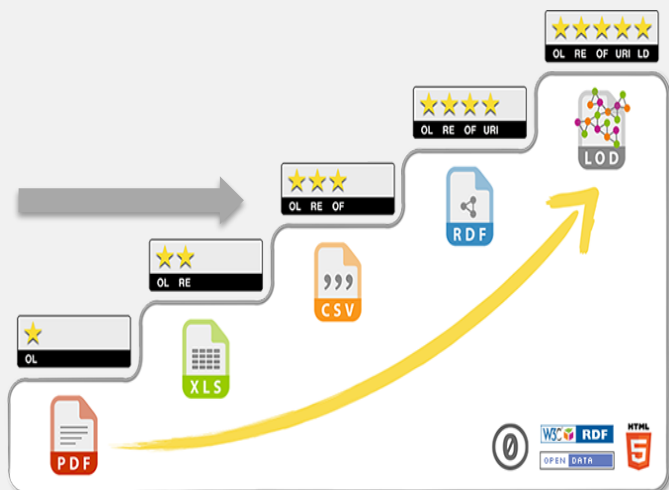
-  World heritage properties
-  National heritage places
-  Wetlands of international importance
-  Nationally threatened species of flora and fauna, and ecological communities
-  migratory species
-  Commonwealth marine areas
-  the Great Barrier Reef Marine Park
-  nuclear actions (including uranium mining)
-  water resources, relating to coal seam gas and large coal mining developments

Development proposals that are likely to impact MNES must be referred to DoEE for environmental impact assessment and subsequent approval under the EPBC Act.

What do we mean by data?

Documents submitted to DoEE contain much information presented in text, tabular and map form. This information is based on potentially significant volumes of data collected as part of the environmental impact assessment (EIA) process.

However, data is usually difficult to extract from these documents – the data are ‘trapped’ in unstructured forms in non-machine readable documents (e.g. PDFs) and cannot be easily reused beyond its initial context. The 5-star Open Data Rating provides a useful conceptual framing describing increasing level of open and accessible data from web accessible documents to increasingly machine readable, structured, linked open data.



5 star - below, plus: Link your data to other people’s data to provide context

4 star - below plus, use open standards from W3C (RDF and SPARQL) to identify things, so that people can point at your stuff

3 star - as (2) plus non-proprietary format (e.g. CSV instead of excel)

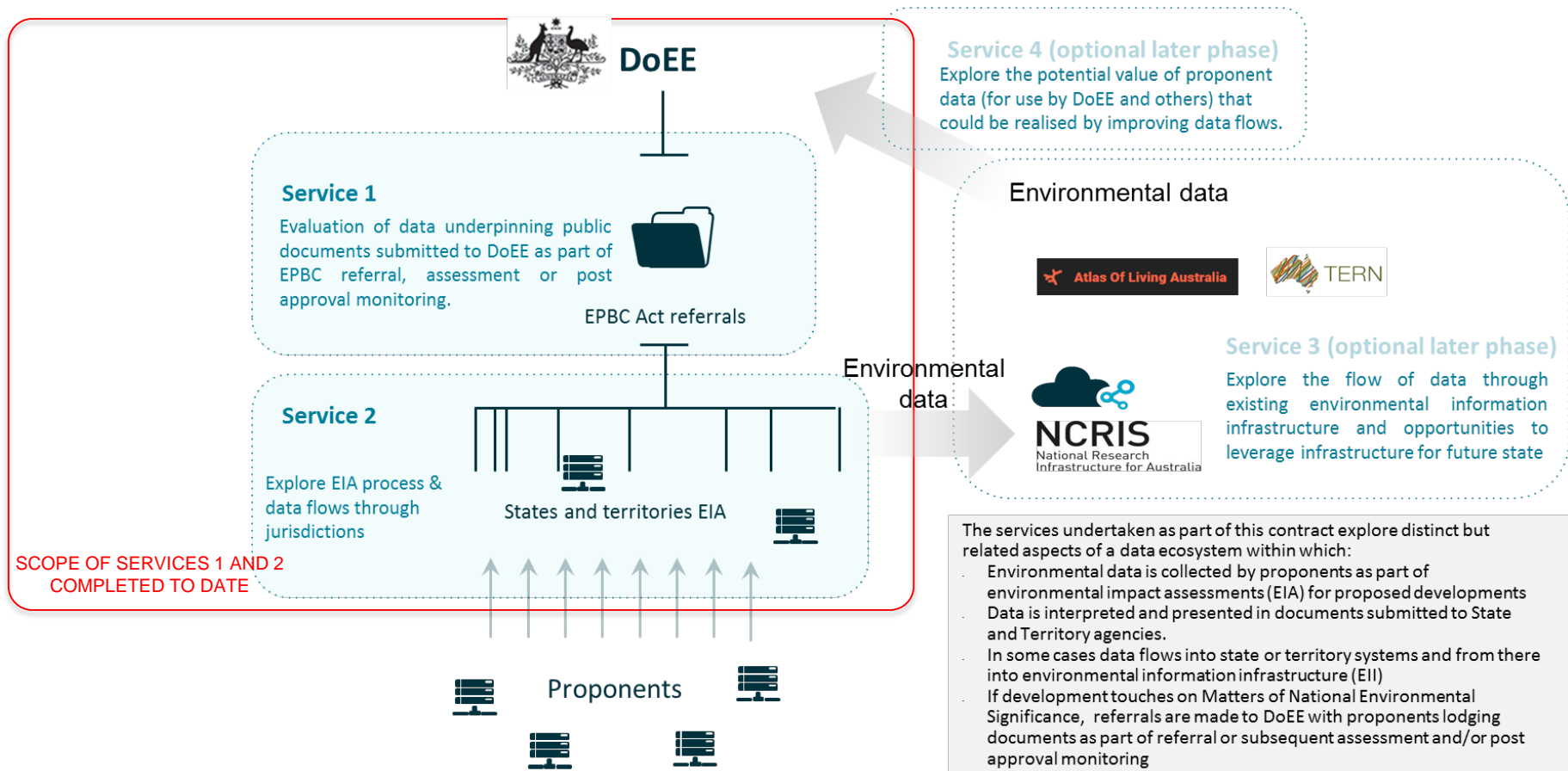
2 star - Available as machine-readable structured data (e.g. excel instead of image scan of a table)

1 star - Available on the web (any format, e.g. PDF or .docx)

In the context of this project, we used this rating system to clearly differentiate between documents (1 star) that may contain ‘views’ of environmental data that cannot be readily extracted and the machine readable, structured data (2 star and above) that is generated through the EIA and which could be integrated, and reused to realise value.

Project description

Services 1 and 2 of this project are focused on reviewing, analysing, synthesising and presenting findings about the nature, scope (and in a potential additional phase, the value) of data generated to support environmental impact assessment, approval and monitoring processes under the EPBC Act.



Project Intent Statement for Services 1 and 2

Current state

Under the Environmental Protection and Biodiversity Conservation Act, individuals and organisations proposing developments in areas of high conservation value must seek assessment and approval from the Federal Minister for Environment.

Proponent applications are of varying quality with inconsistencies in information content. Proponents typically lodge documents (digitized representations of paper-based reports) that do not easily allow the extraction and reuse of data.

Each jurisdiction has a different EIA process and regulations, with varying requirements for the deposit of data collected by proponents collected for environmental impact assessments, prior to referral to the DoEE. This data may be captured in jurisdictional systems, and some of these jurisdictional systems feed into national environmental information infrastructure such as ALA or TERN. However these flows are not well documented.

The DoEE's ability to effectively monitor and enforce outcomes is currently hampered by lack of access to proponent data. This data may also have significant value for other uses within and beyond the DoEE.

The change required

From	To
Document based files containing, views of underlying data and very few links to data are lodged with the DoEE	Lodgement and capture of data used to inform proponent submission reports, to enable use and re-use of this data
Lack of clarity around proponent data flows	Improved understanding of data flows from proponents into jurisdictional systems
Limited visibility and access to primary information which can inform initial Departmental assessment of proponent submissions, and support ongoing monitoring and evaluation of assessment conditions	Provision of proponent data to support informed Departmental assessment, monitoring and evaluation processes and other purposes
Navigation of multiple jurisdictional and Departmental assessment processes and systems	Harmonised approaches to capturing and sharing proponent data across heterogeneous jurisdictional environmental assessment processes

Future state

Access to proponent data

The DoEE anticipates that having reliable access to data used by proponents to develop their proposal reports will enable:

- well-informed assessment decisions and approval conditions to be made;
- Improved monitoring and enforcement of approval conditions, based on access to original proponent data
- sharing, exchange and reuse of data across a range of environmental decision making and policy areas within and beyond the Department

This project

Services 1 and 2 (this project) will improve understanding of the nature, of proponent data generated in relation to EPBC Act approval and compliance processes and the nature of proponent data flows data flows through jurisdictional EIA processes. The potential addition of services 3 and 4 would improve understanding of value of data and the nature of existing environmental information infrastructure that could be used to enable proponent data capture and sharing.

Enabling access to and use of proponent data for improved environmental outcomes

Drivers

- Accuracy and discrepancies in Departmental data management systems and processes expose the assessment process to heightened levels of risk
- Open Data - Australian Governments are committed to delivering open data with investments in improving the scope and quality of open data
- Regulatory reform Drivers in Regulatory Maturity Project Final Report, 2016.
- One stop - move towards a 'one project, one assessment decision' framework for environmental approvals (Major Project Development Assessment Processes. Productivity Commission Research Report 2013
- Improved efficiency- Removal of unnecessary duplication of science in assessments on threatened species (Inquiry into streamlining environmental regulation, 'green tape', and one stop shops)

Approach

Service 1 - proponent data assessment

1.1 Desktop review of identified cases will be undertaken:

- A broad-brush review of 20 selected case studies to identify the nature and types of data underpinning documents lodged with DoEE
- Detailed analysis of 2 selected cases will be undertaken to research the nature and scope of data collected and used by proponents.
- Interviews with proponents, to explore referral and monitoring processes

1.2. Workshop – with DoEE to understand current processes and use of proponent data. Lines of enquiry will be developed from the desktop review.

Service 2 - Jurisdictional processes and data flows

2.1. Desktop review and documentation of jurisdictional processes

2.2. Workshop – with stakeholder from one jurisdiction to explore current processes and use of proponent data. Lines of enquiry will be developed from the desktop review.

Project aims

From the Intent Statement, six key aims guided our lines of enquiry

1

Improved understanding of the nature of proponent data and its flow through jurisdictional EIA and monitoring processes to DoEE under auspices of EPBC

4

Exploration of DoEE assessment, monitoring and evaluation processes and their requirements for proponent data and information

2

Improved understanding of data flows from proponents into Commonwealth EIA and monitoring processes and information systems

5

Identification of social and institutional enablers and constraints which inform the development, provision and exchange of proponent data and information

3

Understanding of the type and value of data used to inform proponent submission reports, to enable potential future re-use of this data

6

Exploration of sharing, exchange and reuse of data across a range of environmental decision making and policy areas within and beyond DoEE and jurisdictional counterparts

Project assumptions

Several assumptions about environmental data collected and submitted under the EPBC Act were tested throughout this project.

Data collected as part of referral assessment or post approval monitoring (under the EPBC Act) is of value.

A (to be determined) proportion of new data generated under the auspices of the EPBC Act is not submitted to government.

Service 1

Views of the data in the form of 'information products' e.g. a maps or summary tables are provided in lodged documents.

Submitted documents provide references to (citations of) data presented in the documents, that would enable users to find the data.

Raw data may be provided to state/territory governments but in formats (e.g. PDF) that mean the transaction costs of usage is too high for it to be entered and stored in information systems.

Service 2

Project lines of enquiry

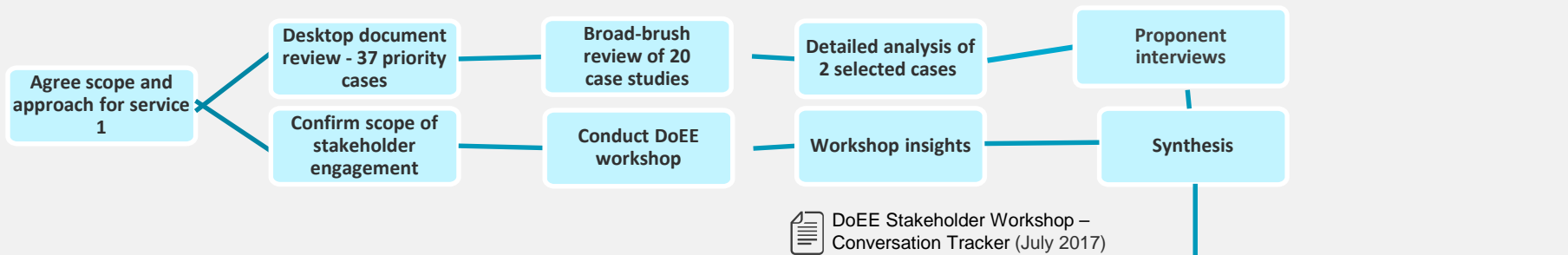
Taking the aims of the project, and considering what we needed to understand in more detail, a series of questions aimed at particular cohorts

Assumptions	The outcome we are seeking is...	We want to discover...	Questions	Cohort
<p>Three key assumptions and descriptions which inform the outcomes we are seeking include:</p> <ol style="list-style-type: none"> 1. Data has value (either direct or re-use) 2. Data flow is not currently optimised (either from proponent to jurisdiction and jurisdiction to commonwealth, or via other facilities) 3. Costs of ameliorating the system are less than the value of the data 	<p>Understanding jurisdictional processes Improved understanding of the nature of proponent data and the flow of this information through jurisdictional EIA processes</p>	<p>How is proponent data captured by jurisdictions?</p>	<ul style="list-style-type: none"> • How are proponents capturing data and what legislative requirements inform this process? • In what format and when do proponents provide this information to the jurisdictions? • What systems are in place to capture the data and information? 	<p>Jurisdictions Proponents</p>
	<p>Understanding Commonwealth processes Improved understanding of data flows from proponents into Commonwealth EIA processes and information systems</p>	<p>What proponent data is provided to DoEE?</p>	<ul style="list-style-type: none"> • How does data flow from the jurisdiction to DoEE? • What national institutional arrangements inform the provision of data? 	<p>Jurisdictions DoEE</p>
	<p>Types of value of data Understanding of the type and value of data used to inform proponent submission reports, to enable potential future use and re-use of this data</p>	<p>What is the value of proponent data?</p>	<ul style="list-style-type: none"> • What types of data are collected, provided and captured by proponents? • What formats are the data captured in? • Who owns the data? • Who would like access to the data for purposes beyond EPBC requirements? 	<p>All</p>
	<p>Data requirements Exploration of Departmental assessment, monitoring and evaluation processes and their requirements for proponent data and information</p>	<p>What types of information does DoEE need for the purposes of the EPBC Act?</p>	<ul style="list-style-type: none"> • Why do jurisdictions and DoEE need this data? • What systems are in place to capture proponent data? • What data is available as 5 star, what is available as 1 star? • What data is needed but not available? • What institutions impact on provision of information across DoEE and externally? 	<p>DoEE</p>
	<p>Institutional frameworks Identification of state and territory institutional supports and blockers which inform the development, provision and exchange of proponent data and information</p>	<p>What does the institutional ecosystem look like?</p>	<ul style="list-style-type: none"> • What information must be provided to state and territory government departments/agencies? 	<p>Jurisdictions DoEE</p>
	<p>Data networks Exploration of sharing, exchange and reuse of data across a range of environmental decision making and policy areas within and beyond DoEE and jurisdictional counterparts</p>	<p>What does the data ecosystem look like?</p>	<ul style="list-style-type: none"> • What systems capture proponent and jurisdictional data to provide to DoEE? • Are there external systems in place and what institutional practices inform their use? • What other data is available to supplement information provided by proponents? 	<p>Researchers Jurisdictions DoEE</p>

Project workflow and deliverables

The project to date has been conducted as two discrete sequential streams of activity:

Service 1 explored the nature and scope of proponent data, EPBC Act assessment and monitoring processes, issues and data requirements from a DoEE perspective

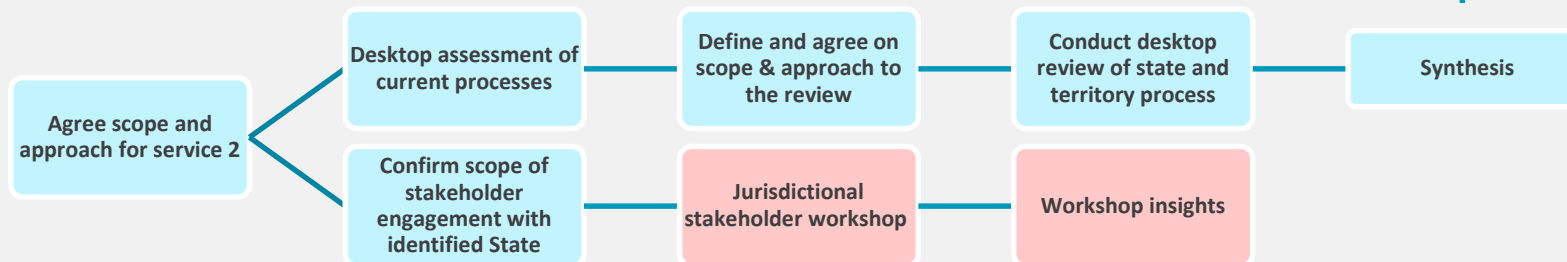


Service 1 Data Assessment Technical Report (March 2018)

DoEE Stakeholder Workshop – Conversation Tracker (July 2017)

Service 1 & 2 Combined Report (this report)

Service 2 explored proponent data flows and interactions with state and territory environmental assessment processes.



Conversation tracker

Assessing data submitted to DoEE (Service 1)

In this section

Aims and objectives of service 1

Investigation steps

Scoping the assessment

Data assessment results

In-depth case study 1

In-depth case study 2

Service 1 workshop objectives

Workshop insights

Service 1 Insights

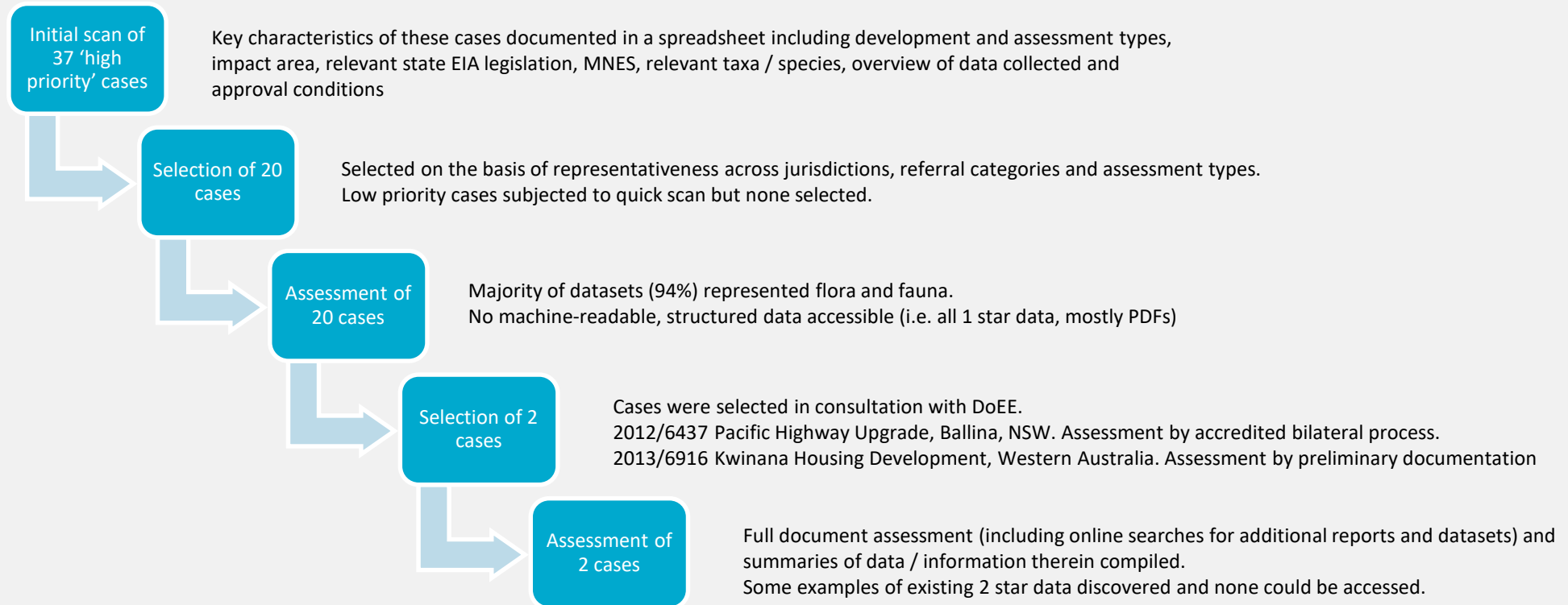
Aims and objectives of service 1

Within the wider scope of the project, Service 1 focused on an evaluation of data underpinning public documents submitted to DoEE as part of EPBC referral, assessment or post approval monitoring. Key aims and objectives of this service included:

- 1 Quantify and describe the extent, scope and volume of proponent data generated
- 2 Determine if data generated were submitted to government agencies in digital form
- 3 Explore whether generated data are discoverable (metadata for data lodged in open government systems), and accessible (ownership and licence)
- 4 Determine if any patterns in EPBC case studies could be used to estimate the anticipated volume and nature of data in other environmental impact assessments
- 5 Explore the nature of interactions between proponents, proponents' consultants and government

Investigation steps for service 1

Overall there were five key investigative steps for delivery of service 1. At each investigation step, the amount of document searching and level of scrutiny increased.



It should be noted that there a large number of post-approval monitoring documents (>164) were discovered online for the NSW case study, that were not available through the Australian Government website. This suggests an opportunity exists for DoEE to capture this in a more systematic way in the future.

Scoping the assessment for service 1

Data is potentially generated and available at multiple points within the EPBC Act referral and assessment process. When selecting case studies for review in service 1, the water trigger was deemed to be out of scope. Final case studies selected for review included controlled applications with associated post-approval monitoring requirements where it was anticipated that available proponent data would be richest.

Scoping of MNES for Service 1


In scope
for the
assessment

Matters of National Environmental Significance

- world heritage properties
- national heritage places
- wetlands of international importance (Ramsar listed)
- listed threatened species and ecological communities
- migratory species protected under international agreements
- Commonwealth marine areas
- the Great Barrier Reef Marine Park
- nuclear actions (including uranium mines)
- a water resource, in relation to coal seam gas development and large coal mining development



Out of
scope

Other activities

- Activities on Commonwealth land
- Activities by Commonwealth proponents

Selection of Case Studies

Criteria for selection of cases (based on assumptions agreed by ERIN and ESD staff) from Environmental Impact Assessment System (EIAS):

- Referred to the DoEE 2011 or later
- Deemed to be controlled action
- Not subject to an ANAO audit
- Not a high National Environmental Significance Threat and Risk Assessment (NESTRA) ranking
- Not a defence project
- Not 'Sensitive' to Monitoring and Assurance Section

152 cases available

Assessment of Case Studies

37 high priority cases were identified where:

- 'survey data' collected as condition of approval; OR
- case is on the Compliance Plans list of Monitoring and Assurance Section

37 cases assessed

Assess 37 cases and select 20 cases for analysis

20 cases analysed

Identify and conduct detailed assessment of

2 cases for deep-dive

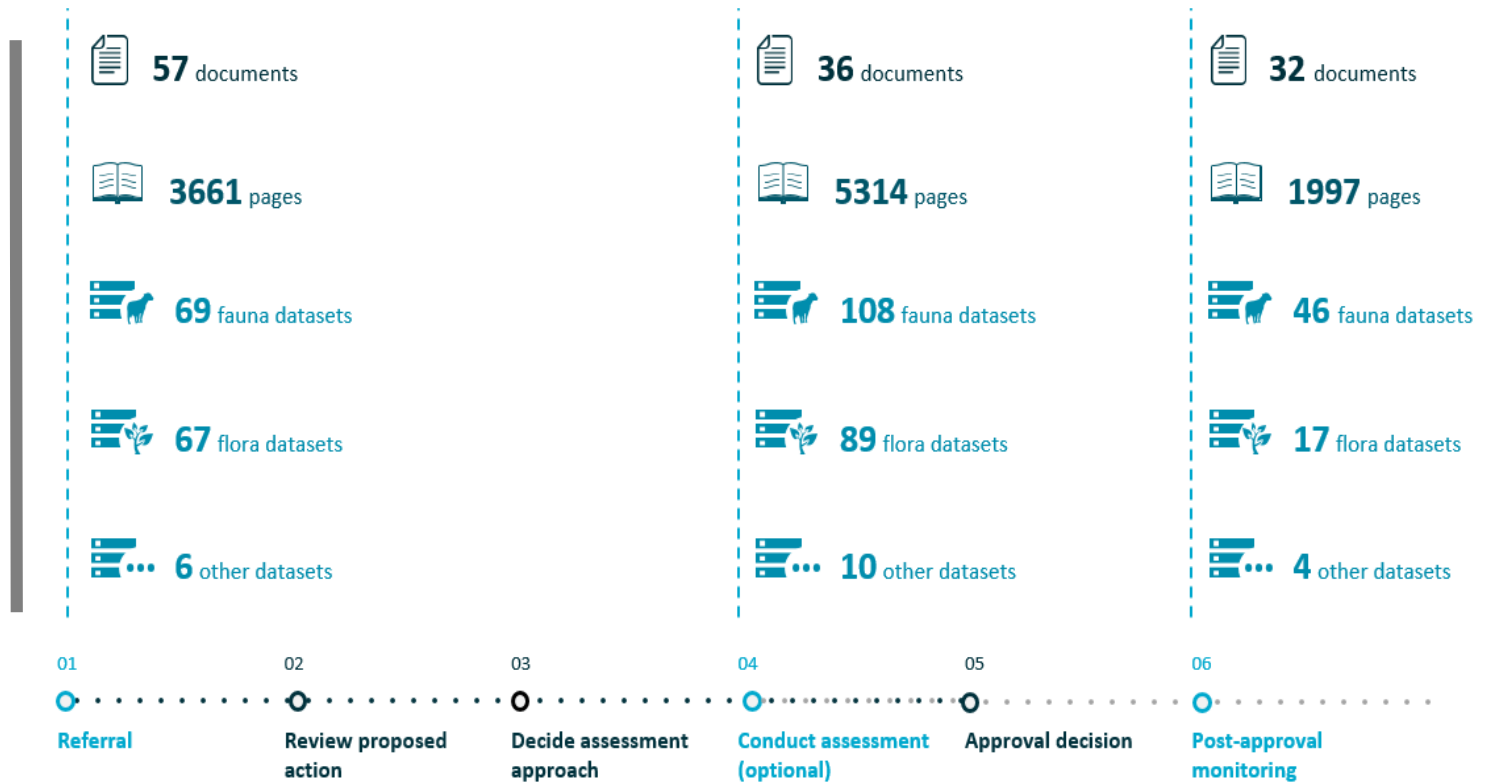
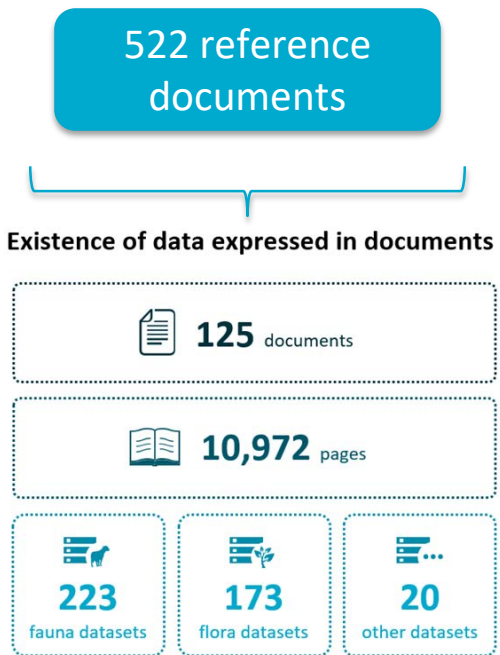
Data assessment results for service 1

The 20 cases selected for analysis included 522 reference documents and of these, 125 contained references to, or views of actual data that were further explored.

Of the documents containing references to data, 46% were submitted at referral stage, 29% at assessment stage (when proponents were asked to provide further information in support of submissions) and 25% were generated through post-approval monitoring.

Data identified for service 1

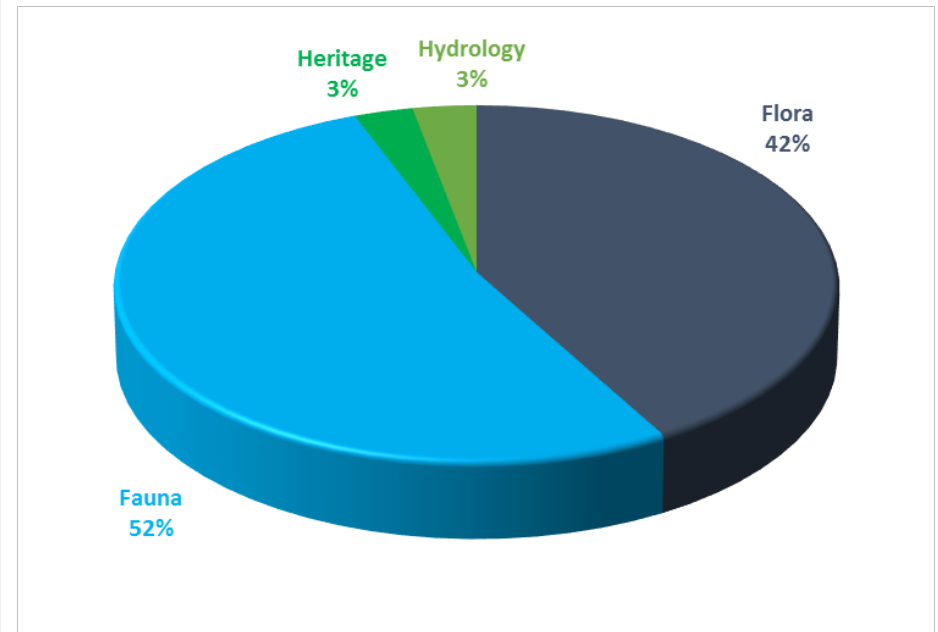
Data identified at different stages in referral stages



Data assessment results for service 1 (cont.)

The majority of data were flora and fauna data e.g. survey, monitoring, offset requirements, with only a small fraction of inferred datasets representing hydrology and heritage.

- Across the 20 case studies, there was only 1 star data – PDFs and DOCs
- Only 25% of documents had any references to data (e.g. tables, charts or references). Approximately 300 documents had no data.
- 416 data sets inferred in 125 documents
- Nearly half the (inferred) datasets generated at referral submission stage
- Generally a lack of references to data in referral documents
- All cases - MNES were threatened species and ecological communities
- Impact area highly variable (7.5 – 6280 ha)



In-Depth Case Study 1: WA development

A detailed case study investigation was undertaken looking at documents lodged with DoEE, together with interviews with environmental consultants contracted by proponents. The results of the desktop review and stakeholder discussions are presented on the next two pages

Three consultants / sub-consultants generated the majority of data referred to in the document reviews

Data collector(s) / consultant

Information / data collected

Lead environmental consultant

Compliance reporting including pre-clearance surveys;
Revegetation monitoring (included protected bird species assessments / observations);
Offset mapping

Sub-contractors 1

Weed control

Sub-contractors 2

Compliance reporting including satellite tracking of individual protected bird species

Sub-contractors 3

Compliance reporting including protected species behaviour / movements, habitat use, breeding and foraging observations;
Tree monitoring

Biodiversity information discovered in the document review aligned with major GBIF classifications

Primary biodiversity data	
Flora occurrence records	Point records of flora made during pre-clearance surveys. Nest and roost tree species records for protected bird species
Fauna occurrence records	Protected species records (observation and satellite tracking)
Taxonomic lists	
Flora species lists	Flora species present in survey and offset areas; Flora species lists for revegetation
Vegetation mapping (veg classes)	Vegetation surveys within 2ha revegetation areas and flora distribution
Vegetation mapping (offsets)	Offset point locations
Secondary biodiversity data (Ecological data)	
Fauna breeding	Observations of bird breeding and hollow use
Fauna behaviour	Observations of protected species foraging; Satellite-derived movement tracks
Fauna biometrics / vital rates / demographics	
Habitat characterisation	Measures of protected bird species habitat (e.g. vegetation structure, cover)
Vegetation condition	Descriptive, in association with offsets; Invasive plant occurrence
Survey standards	DSEWPaC (2012) significant tree guidelines; Whitford Senescence Scale (tree health); EPA Guidance Statement 51 (vegetation surveys) & 56 (terrestrial fauna surveys); EPA position statement 3 (terrestrial biological surveys); Trudgeon (1988) scale (vegetation condition); Aplin (1979) modified vegetation description based on Specht;

In-Depth Case Study 1: WA development (continued)

Interviews with participants representing case study consultants revealed the following key points and insights:

Data

- **Collections** – paper field notes predominate
- **Ownership** - varies depending on relationship between proponent /developer and environmental consultant. Large corporations typically expect ownership and specify this in contract terms and conditions
- **Reuse** – data collected for one client and owned by consultant may be resold to third party. If the client wants the data then no charge, though clients rarely ask for data if its not owned by them.
- **Standards** - budget of proponent dictates the extent to which guidelines are followed. Highly competitive contracts may diminish this
- **Data as cost** – large volumes of project based data – a data management headache and cost diminishing long-term reuse value
- **Data sharing** – little incentive to lodge data with government systems, except where a statutory requirement

Samples

- Plant samples required as part of veg survey and license required under [Wildlife Conservation Act 1950](#)
- Samples must be lodged with government as condition of survey
- Can take up to 18 months for samples to be vouchered

Process

- **Pre-consultation** - DWER does not offer pre-consultation sessions with proponents
- **No statutory time frames** - for state processes - big projects may be delayed for extensive periods of time
- **Delays** - due to agency staff delaying decisions pending request for more information and perceived lack of understanding by WA government agency staff about EIA process.
- **EPBC self referral** - clients are often recommended to commence Commonwealth EPBC approvals first before referring their proposal to WA government.
- **Duplicative reporting** - annual reports to the commonwealth & annual audit reports (and / or a licence report) for a PER that goes to the EPA – often overlapping information requirements and much duplicated effort in compliance reporting to repackage the same data to meet different reporting needs.

In-depth Case Study 2: NSW highway upgrade

Three consultants and their sub-contractors generated a wide variety of the data referred to in the document reviews

Biodiversity information discovered in the document review aligned with major GBIF classifications

Data collector(s) / consultant	Information / data collected
Environmental consultant	Compliance reporting; monitoring; Before After Control Impact (pre-clearance and baseline) monitoring for threatened frog species; Long-nosed Potoroo monitoring.
Sub-contractor 1	Weed control and monitoring effectiveness Revegetation and monitoring
Subcontractor 2	Threatened mammal monitoring and habitat use; Fauna habitat connectivity assessment (proposed) Pre- and post-construction Koala monitoring;
Roads and Maritime Services (RMS)	Threatened invertebrate monitoring and habitat assessments, Southern Pink Underwing Moth breeding; Water quality data; Threatened glider monitoring (proposed);

Primary biodiversity data	
Flora occurrence records	Moth host plant presence records
Fauna occurrence records	Koala, Coastal Petaltail Dragonfly, Southern Pink Underwing Moth, Atlas Rainforest Ground Beetle, Rufous Bettong, Brush-tailed Phascogale, Long-nosed Potoroo, Spot-tailed Quoll and predator (red fox) presence records (by observation, remote cameras and live trapping); Fauna presence records within nest boxes (native/exotic i.e. bees); Threatened glider spp. records (proposed)
Taxonomic lists	
Flora species lists	Flora species lists for revegetation. Invasive species list.
Vegetation mapping (veg classes)	Pre-clearing surveys to identify vegetation exclusion zones
Vegetation mapping (offsets)	<i>Reference to offset details were not discovered in desktop review of DoEE documents</i>
Secondary biodiversity data (Ecological data)	
Fauna breeding	Presence locations of moth larvae or eggs
Fauna behaviour	Point record and number of beetle burrows; Koala, phascogale, bettong and quoll activity / habitat use (remote cameras and observations)
Fauna biometrics / vital rates / demographics	Giant Barred Frog; Wallum Sedge Frog, Rufous Bettong, Brush-tailed Phascogale and Long-nosed Potoroo (demographics only); Frog disease control measures.
Habitat characterisation	Moth habitat condition monitoring index (vegetation species composition and cover); Measures and characterisation frog habitat (stream and riparian); Measures and characterisation of Coastal Petaltail Dragonfly, Southern Pink Underwing Moth, and Atlas Rainforest Ground Beetle habitat
Vegetation condition	Butterfly host plant condition monitoring; Invasive plant occurrence; Revegetation monitoring; Photographic records of survey sites.
Survey standards	RMS Biodiversity Mitigation Framework; DSEWPaC (2012) Interim Koala referral advice for proponents; BAAM (2013) assessment criteria form; RTS (2011) Biodiversity Guidelines: Protecting and managing biodiversity on RTA Projects; DSEWPaC (2011) survey guidelines for Australia's threatened mammals; DEC (2004) Threatened species survey and assessment: Guidelines for developments and activities.

This case study was terminated after desktop assessment. An alternative case study was proposed and considered to be more appropriate was selected. However, this was subsequently not pursued due to sensitivities around engagement with the proponent.

Service 1 workshop - objectives

Held on 28 June 2017, this workshop with DoEE staff (primarily from the DoEE assessment functional area) was facilitated to present initial desktop research findings and explore data value.

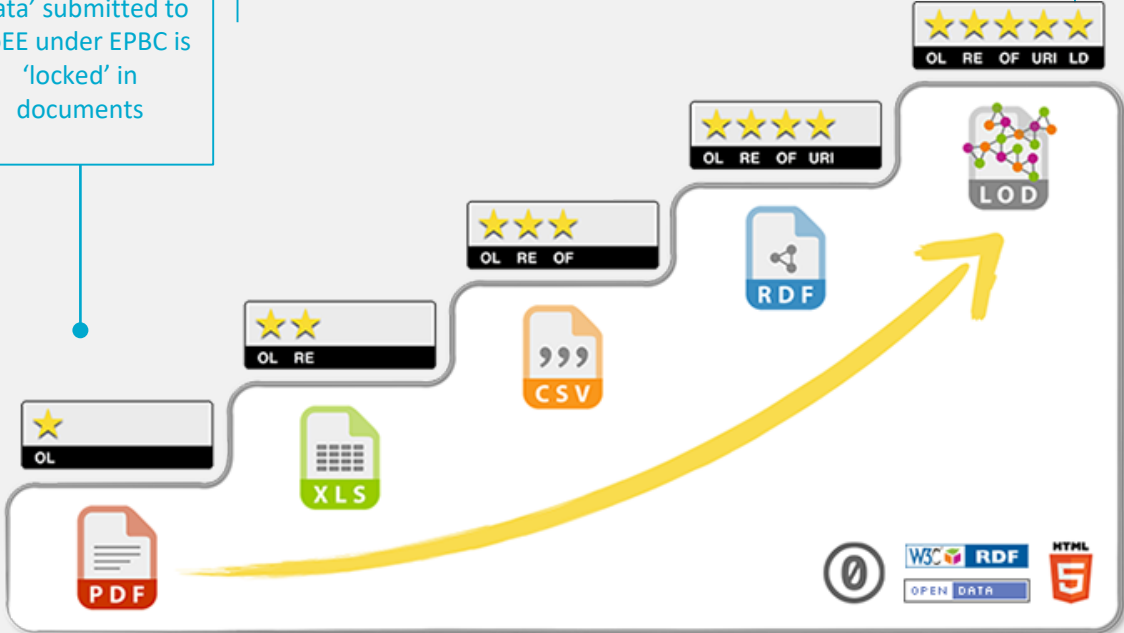
Workshop objectives: To explore and document the perspectives of DoEE stakeholders on value, characteristics, flow and potential use of data generated through EPBC Act referral, assessment and monitoring activities.

Outcomes: By understanding of the potential value and use of data generated under EPBC Act processes, the conversations from this workshop informed the project in:

- data assessment
- engagement with selected jurisdictions
- calculation of the values and costs inherent in proponent data

Majority of the 'data' submitted to DoEE under EPBC is 'locked' in documents
 We explored whether any 2 star data (or beyond) is submitted and what the value of this data might be if it were submitted in this form. Machine-readable structured data can be readily (re)used in a variety of ways such as generating new data by combining data sets.

Majority of the 'data' submitted to DoEE under EPBC is 'locked' in documents



Service 1 workshop - insights

Key insights from each session of the workshop included the following

Session 2: Exploring data value

Data is cyclical and will build value over time with much value being derived from being able to combine data sets.

There are certain characteristics of ‘valuable’ data – standardised, expert, structured.

1star data (PDFs) has direct use value - completed forms provide answers to specific questions enabling DoEE staff to perform EPBC process tasks (assessment, compliance monitoring). In this context, 2 star data may not be of much direct use value. 2 star (and above) data is however of value if submissions need to be interrogated further, and for (re)use beyond the EPBC processes.

Session 3: Understanding the data ecosystem

There are lots of information systems in the EPBC Act data ecosystem both within and outside of the DoEE

There is a lack of clarity about data flows outside of DoEE.

Jurisdictions play a key role in creation and persistence of data.

There’s a lack of clarity of what systems exist and are used in DoEE.

Session 4: Exploring the nature and use of data

Data on the presence and absence of species is of primary importance.

The quality (and other characteristics) of data determines its utility for decision making.

Survey design is greatly informed by the Protected Matters Search Tool (PMST), guiding proponents as to likelihood of occurrence.

Survey design greatly influences the reliability of data.

Session 5: Future state

There’s a need for standards.

Clearer guidance on data collection and submission should be provided to proponents.

A means to store and access data is required.

Tweak regulations to improve data flow.

Key insights from service 1

These represent the key findings from the desktop assessments, the case study interviews and the DoEE workshop



One-star data is prevalent

The desktop reviews discovered large numbers of documents but no data other than 1 star (e.g. PDFs)



High reuse value of data

Data are not necessarily useful for particular process steps within DoEE (cost for the person making these decisions); but the data have value later in terms of reuse



Ownership hinders sharing

Contractual arrangements determine whether proponents or their consultants own the data. Business drivers impact willingness to share. Even when regulations require submission of data to government, this may not occur.

Exploring data flows through states (Service 2)

In this section

Aims and objectives of service 2

Overview

Summary of consultation

Process diagrams explanatory notes

Victoria

Western Australia

Queensland

New South Wales

Insights for service 2

Aims and objectives of service 2

Within the wider scope of the project, Service 2 focused on exploring the EIA process and data flows through jurisdictions. Key aims and objectives of this service included:

- 1** Explore and document the referral, assessment, and post-approval monitoring process under bi-lateral arrangements within each jurisdiction
- 2** Explore and document the points in the process at which data is generated and how it flows within the referral/assessment process
- 3** Explore and document the role of institutional arrangements in shaping data collection and sharing activities
- 4** Explore and document the nature of communication and interaction between DoEE and jurisdictional government agencies
- 5** Explore and communicate the interwoven nature of: referral, assessment and post approval monitoring processes; national, state and territory institutional arrangements and relationships; and, the degree to which this shapes data collection and sharing.

Overview of service 2

In order to understand data flows under the EPBC Act, it is necessary to first document and understand the processes, institutional arrangements and interactions between Commonwealth and state agencies under the EPBC Act. In each jurisdiction, different pathways through the assessment and approval process, governed by differing institutional arrangements (legislation and lead agencies) are possible, depending on the nature of development activity and its scale, the nature of the proponent (Government or private) and the MNES potentially affected.

A first attempt was made to describe these institutional arrangements but this was too large a scale of study as the team was attempting to describe the entire planning system. Subsequently the team scoped the activity to address focus on the environment assessment organisations and institutions and most common assessment pathways within the bi-lateral assessment process. A combination of desktop research to explore process documentation and iterative input and review from key state government stakeholders was used. Due to the scale of this challenge, it was subsequently decided to scope service 2 research to New South Wales, Victoria, Queensland and West Australia.

A common standardised diagram was developed to visualise process and data flow, stakeholder interactions and institutions and enable comparison between jurisdictions. These process maps are presented on the following pages.

Summary of consultation for service 2

The following organisations were consulted, and contributed to the development of the process maps.

Jurisdiction	Victoria	Western Australia	Queensland	New South Wales
Coordinating agencies	Department of Environment, Land, Water and Planning (DELWP)	Department of Water and Environmental Regulation (DWER) Office of the Environmental Protection Authority (EPA, part of DWER) Department of Biodiversity, Conservation and Attractions (DBCA)	Office of the Coordinator General (OCG) Department of Environment and Heritage Protection (DEHP)	Office of Environment and Heritage (OEH) Department of Planning and Environment (DPE)
People consulted	<p>Geoff Ralphs DELWP Impact Assessment</p> <p>Karen Weaver DELWP Policy and Infrastructure Coordination</p> <p>Rebecca Dixon DELWP Policy and Infrastructure Coordination</p> <p>Omar Gupte DELWP Policy and Infrastructure Coordination</p>	<p>Chris Gentle WABSI</p> <p>Jorg Hiltenkamp WABSI</p> <p>Andrew Mack Talis Consultants</p> <p>Paul Gioia DBCA Science and Conservation</p> <p>Stephen Van Leeuwen DBCA Science and Conservation</p> <p>Kaylene Carter DWER EPA Services</p> <p>Mike Young DWER</p> <p>Adrian Wiley DWER Regulatory Services (Environment)</p> <p>Kathryn Schell DWER</p>	<p>Tim Ipkendanz DoEE QLD</p> <p>Matthew Grant OCG Coordinated Policy Delivery</p> <p>Philip Rowland DEHP Impact Assessment and Operational Support</p> <p>Chris Loveday DEHP Impact Assessment and Operational Support</p> <p>Emma Ross OCG</p>	<p>Ron Avery OEH Science Division</p> <p>Jane Gibbs OEH</p> <p>Kate Gowland DoEE NSW</p> <p>Michelle Kirkland OEH</p> <p>Tim Kirby DPE Planning Services Division</p> <p>Nathalie O’Toole DPE Planning Services Division</p>

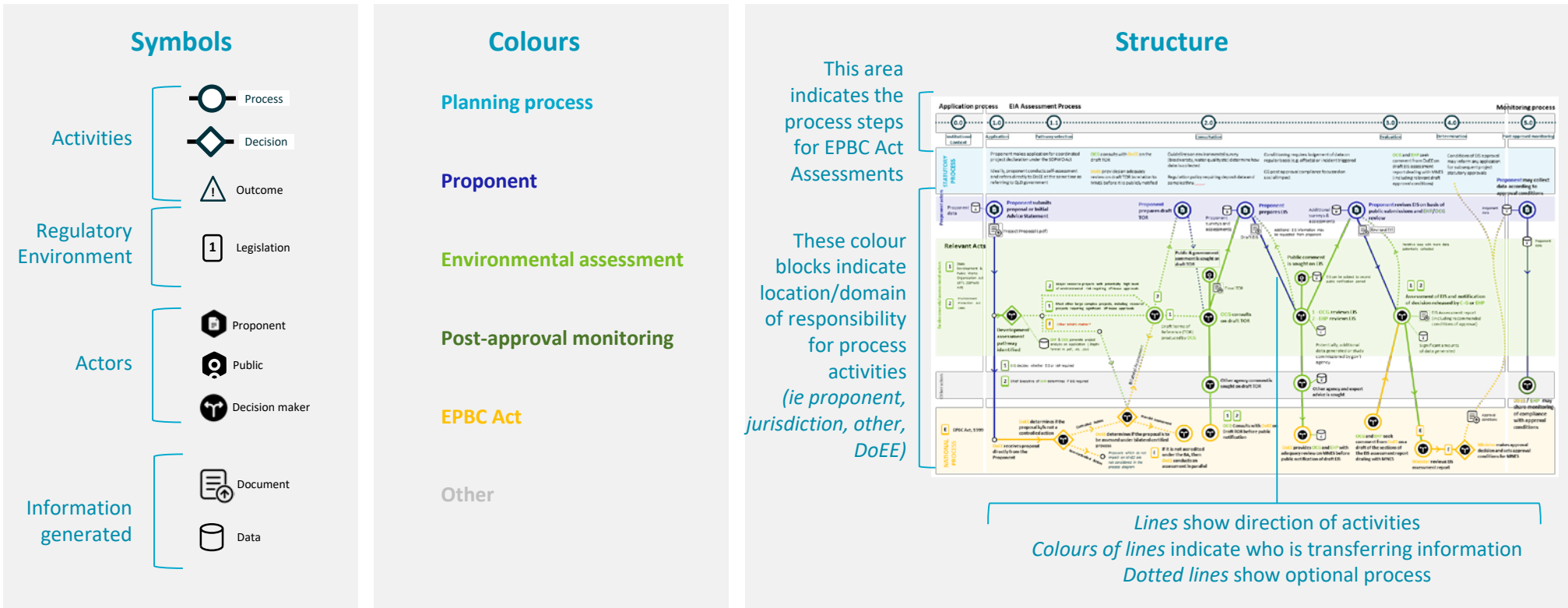
[Please note: Individuals’ names have been included to facilitate the review process and will be removed in the published version of this report].

EIA and post approval monitoring process diagrams- explanatory notes

EIA processes have been mapped for Victoria, Western Australia, Queensland and New South Wales.

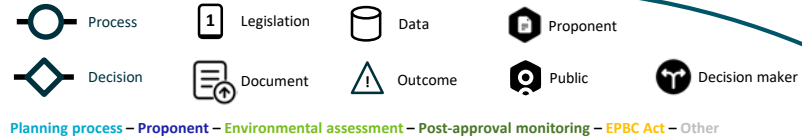
The diagrams in this section provide an overview of the activities undertaken, decisions made, legislation which informs the activities, data developed or submitted, outcomes achieved and the key actors involved in each jurisdiction.

The guide below indicates what information is contained in each diagram and how they work.



EIA Process for controlled actions under EPBC Act - Victoria

Department of Environment, Land, Water and Planning (DELWP)
 Department of Environment and Energy (DoEE)
 Matters of National Environmental Significance (MNES)



Application process

EIA Assessment Process

Monitoring process



STATUTORY PROCESS

0.0 Institutional context
 Planning Minister is the only decision making authority under EE Act & EPBC Bilateral

1.0 Application
 4 Planning minister makes decision on assessment method
 E State planning permit process accredited where EPBC assessment required
 Relevant agencies, Acts and policies e.g. Victorian Planning Provisions inform scoping requirements
 Public comments are sought on draft EES scoping requirements

2.0 Consultation
 All other application decisions are suspended until the Planning minister makes EES decision
 TRG reviews draft EES and sends revision comments to proponent. This is an iterative process and continues until DELWP and TRG is satisfied that proponent material is suitable for public exhibition.
 Proponent / consultant also supplies information to DoEE

3.0 Evaluation
 1 Planning minister's decision informs all other decision makers' application assessments under relevant legislation
 As part of approval conditions, secondary consent may be required under other legislation.
 3 4 5 6 9
 Statutory requirement to lodge data to VBA

4.0 Determination (inc. condition setting)
 Under BA, DoEE may ask DELWP to check compliance issues.
 All Acts have guidelines that will influence data collection, depending on relevant legislation.

5.0 Post approval monitoring

Proponent actors

Project Proposal (A) → Proponent does due diligence to collect relevant surveys and assessments data (typically in PDF or Word report formats)
 Proponent consult with DELWP Planning Impact Assessment when drafting referral documents

Proponent prepares draft EES or assessment documentation, and supplies relevant information (C) → Draft EES submitted for TRG review (D) → Further data may be generated (D) → Finalised EES exhibited for public comment (E) → Proponent is required to respond to public comments on EES or further revise assessment documentation / environmental report (E) → Further data may be generated (E)

Relevant Acts

1 Planning and Environment Act 1978
 2 Environment Effects Act 1978
 3 Flora and Fauna Guarantee Act (FFG) 1988
 4 Wildlife Act 1975
 5 Catchment and Land Protection Act 1994
 6 Water Act 1989
 7 Major Transport Projects Facilitation Act 2009
 8 Mineral Resources (Sustainable Development) Act 1990
 9 Environment Protection Act 1978

2 Requirement for EES is triggered by environmental risk of a development, transport or other works proposal.
 1 Proponent lodges EE Act referral with Minister for Planning (2)
 DoEE informs DELWP (IA team) about direct referrals and vice versa with monthly communications.
 Other project development proposals are submitted another decision maker, under other legislation e.g. 1 6 8 9

1 Guidelines and Scope of requirements is set by Minister for Planning, informed by Technical Reference Group (TRG) TRG is for EES only
 2 Scoping requirements for draft EES
 Public comment
 Proponent informally engages community according to TRG / DELWP approved consultation plan

2 Minister for Planning determines EIA/EES requirement
 1. EES required
 2. No EES with conditions (e.g. Environment report)
 3. No EES
 AND/OR accredited EPBC Bilateral process:
 a) EES
 b) Environmental report
 c) Planning Permit
 d) Advisory Committee
 DoEE and DELWP determine assessment and approval pathway in consultation with proponent

2 DELWP Planning and TRG iteratively reviews draft(s) EES and provides feedback to proponent.
 Proponent iteratively revises EES or other assessment documentation to satisfaction of DELWP Planning

Public comment is sought and provided back to proponent
 Inquiry Panel or DELWP considers EES / assess. doc., public comments and suppl. EES, and provide advice to minister
 Minister appoints inquiry to consider EES & submissions: Types:
 1. By document
 2. By submitted conference
 3. Formal hearing

2 Minister issues an Assessment Report prepared by DELWP Planning
 On the basis of written advice from Inquiry Panel (EES) Assessment Report and conditions sent to decision makers (including DoEE)

Approval conditions
 Assessment report

Other actors

Proponent collects data according to conditions (B)
 Proponent environment data. Some proponents/consultants lodge data with VBA (F)
 If written into conditions, Env. Management Framework includes conditions for monitoring to be done to satisfaction of relevant agency e.g. EPA

NATIONAL PROCESS

E EPBC Act, 1999
 Referral submission under the EPBC Act
 Proponent typically self refers proposal to DoEE

Controlled Action
 Minister decides if controlled action
 Controlled action: assessment under bilateral agreement
 E Environmental Impact Assessment required. Under bilateral agreement this is equivalent to: EES, Environment Report, Accredited planning permit process or Advisory Committee

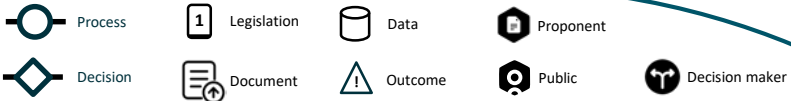
Approval by both DoEE and DELWP
 Monitoring of conditions by DoEE

Victoria – Notes about the data

<p>What/when/where of data generation</p>	<p>Proponent typically does their due diligence prior to referral submission, contracting a consultancy to survey and gather data (mostly flora/fauna assessments) (A). This is the first significant data collection and of high value to DELWP</p> <p>Proponents work with DELWP Planning and regional staff for developing and applying appropriate methodologies for data collection to support their proposal (A & C).</p> <p>Proponent collects / augments baseline data (C) when responding to scoping requirements (B) (for EES, Environmental Report, etc) in order undertake impact assessments for identified matters/ risks. This is typically the most significant data collection of environmental conditions and the first formal point of review of that data/ information by agencies on the TRG.</p> <p>EES/EIA scoping requirements determined by DELWP Planning (Minister) will set focus / matters for which proponent data will be generated and the nature of those data (B)</p> <p>TRG review may cause more data to be generated, depending on scoping requirements and level of detail supplied in draft EES (D)</p> <p>Some data collected for EIA/EES will also be used to address requirements of approval conditions at post-approval monitoring stage, usually where a secondary consent is required (e.g. permit for public land under FFG or the Wildlife Act; CALP Act consents like the Port Phillip dredging) (F)</p> <p>There are no standards for data collection in relation to post-construction monitoring (F), although there are standards for other survey data collection (A, C, D & E)</p> <p>Post-approval monitoring data collection determined by relevant legislation (F)</p>
<p>Data flow</p>	<p>DELWP usually receives this data locked in report format (i.e. non machine readable, non-structured data – TBL 1 star data only) (A)</p> <p>Policy makers do not necessarily require data that are reuseable, and instead prefer data aggregated. Only for EES is there usually extra scrutiny of submitted information / data. (A & C)</p> <p>In rare cases raw data may be lodged with the Victorian Biodiversity Atlas, which in turn flows into the Atlas of Living Australia (excluding sensitive records) (A-F)</p> <p>In most EES / EIA, e.g. channel deepening project, monitoring baseline data is collected during project assessment process (A-E). These data may be shared with relevant organisation, e.g. penguin data to Phillip Island Nature Park. This will be done under a data sharing agreement</p> <p>Data from certain secondary consents, e.g. channel dredging under the CALP Act, may be reviewed by the relevant agency e.g. EPA, but is not lodged with DELWP (F)</p> <p>Data lodged with the VBA may flow into NVIM. Data collected under the Heritage Act 1995 (now 2017) is required to be lodged with the Victorian Heritage registry.</p> <p>Data collected during post-approval monitoring is rarely lodged with DELWP (F)</p>
<p>Key issues around data</p>	<p>Most data are not required to be lodged</p> <p>Review of reports and data therein is not a statutory requirement, but DELWP would like that to change</p> <p>Proponents and/or their consultants typically own the data; licensing rests with the proponent</p> <p>Data reuse value is currently greatest for consultants, who can use previous proponent data to successfully tender for future projects (evidence or knowledge and experience)</p> <p>DELWP and Panels Victoria would like access to data for other assessment and decision making processes</p>

EIA Process for controlled actions under EPBC Act - Western Australia

Department of Water and Environmental Regulation (DWER)
 Environmental Protection Authority (EPA)
 Department of Environment and Energy (DoEE)



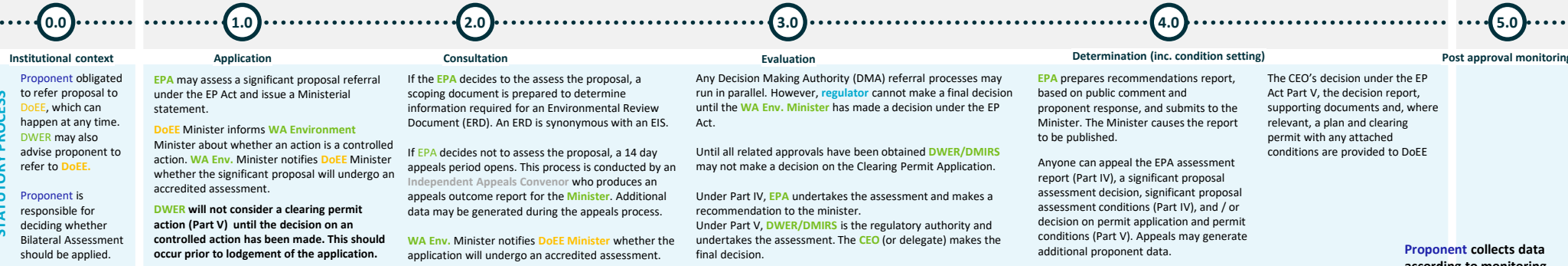
Planning process – Proponent – Environmental assessment – Post-approval monitoring – EPBC Act – Other



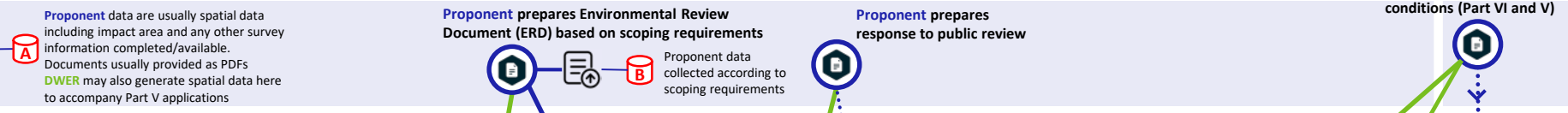
Application process

EIA Assessment Process

Monitoring process

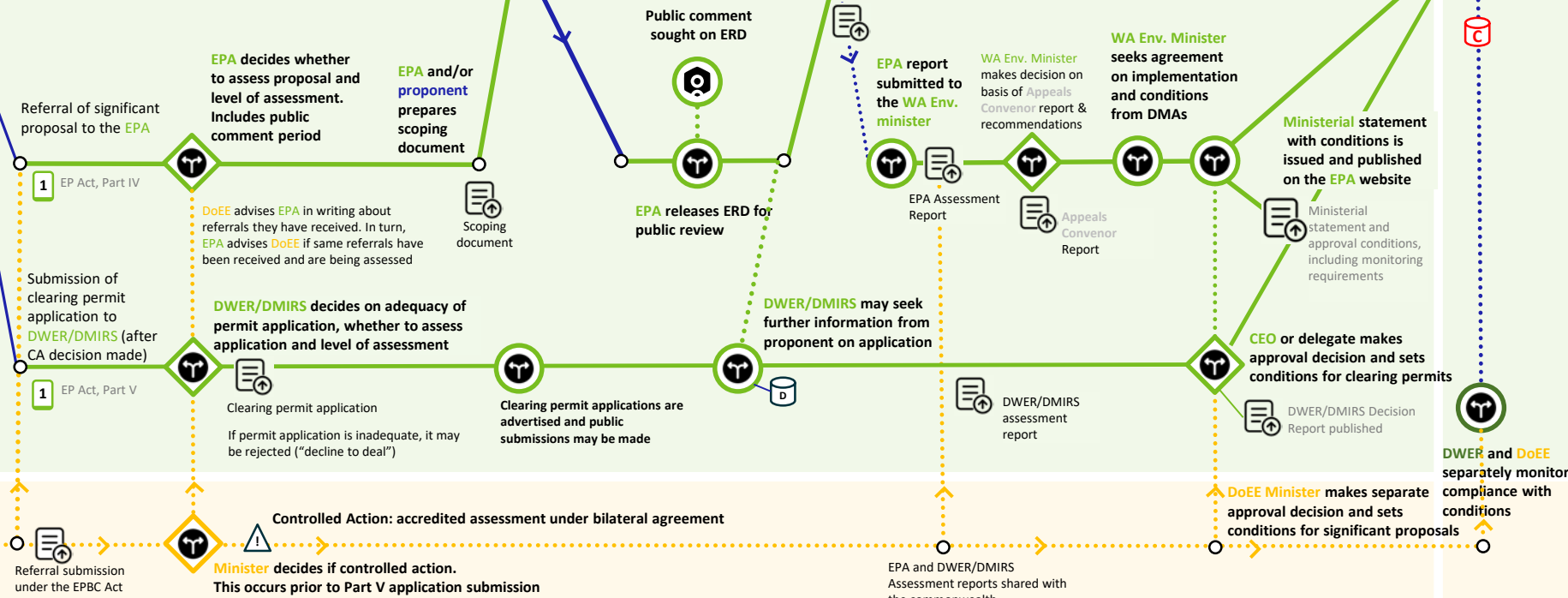


Proponent prepares application under Parts IV or V



Relevant Acts

- 1 Environmental Protection Act 1986
- 1 Part IV covers significant proposals
- 1 Part V covers clearing permits
- E EPBC Act, 1999



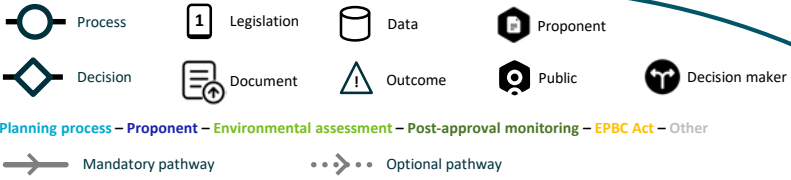
NATIONAL PROCESS

Western Australia – Notes about the data

<p>What/when/where of data generation</p>	<p>Biodiversity data are commonly generated, but are not the only kind of data generated. Other types include for example, groundwater and geological data</p> <p>Department of Biodiversity, Conservation and Attractions (DBCA) plays a large role in the data collection and sharing</p> <p>Data can be generated at any point in the EIA process (A - D), including the start of the Commonwealth’s assessment, the start of WA’s assessment and / or during WA’s assessment process. These data are typically in what 1 star format (e.g. in PDF reports submitted to DWER –“raw data” are almost always supplied only through permit licence conditions, although on rare occasions a proponent may supply these data with reports)</p> <p>Most data are generated for Environmental Review Documents (ERD) (B). DWER may liaise with agencies and proponent to obtain missing data / information. The scoping document is usually very clear about the data required for assessment, this ensuring that ERD are fairly complete</p> <p>DWER may request additional information from proponents for clearing permit applications (D)</p> <p>The appeals process (typically run independently from EIA processes) may also generate additional data</p> <p>The proponent may collect data in relation to monitoring conditions as part of a clearing permit requirement as well as a Part IV decision (C)</p>
<p>Data flow</p>	<p>Information, usually in PDF format, is lodged with EPA to enable decision making in relation to applications / proposals (A & B)</p> <p>Licences are required for flora collection or animal trappings, as part of any EIA and post-approval monitoring process. Part of DBCA licence conditions information required to be returned to them (C)</p> <p>Once DWER has implemented its data sharing initiative on behalf of DWER, the EPA and DMIRS, then raw data submissions will become standard supplements to the written reports. The raw data submissions will be prepared according to a data standard, to be published in future (A - D).</p> <p>New Biodiversity Conservation Act coming which will change regulations for obtaining and managing data</p> <p>Typically the Commonwealth will only receive data along with the initial referral. DWER/DMIRS do not usually provide additional data obtained through the assessment to the Commonwealth unless requested. Only the decision report is provided for comment.</p>
<p>Key issues around data</p>	<p>Data are not currently required to be lodged so are not available for reuse by anyone except the consultant that collected them</p> <p>Proponents’ consultants often rely on government databases to get existing information, which may be very costly to access and may not necessarily be sufficient (A & B)</p> <p>There are time lags between collection of flora samples during monitoring and return of identification information from the Herbarium, which delays completion of surveys and adds significant costs to consultancies to keep and maintain voucher specimens for future reference</p> <p>A lot of survey data are collected by consultants but often never get used or shared beyond immediate project needs, due to data management and storage costs</p> <p>High data reuse value in terms of EPA condition monitoring and detecting change, but data reuse value not important for the approvals process so not usually a government priority to make these data available for reuse</p> <p>New system for collecting and lodging data to be implemented in April 2018 and phased in over a 2 year period. This process called “Land Environmental Approvals Data” (LEAD) will introduce a statutory requirement for proponents to lodge data collected during the environmental impact assessment and approvals process. LEAD technical guidance will set standards for data and will aim to link to GBIF in the longer term. However, the program is currently unfunded beyond its conception and initial implementation</p>

EIA process for controlled actions under EPBC Act - Queensland

Department of Environment and Heritage Protection (EHP) now Dept. Environment and Science (DES)
Office of the Coordinator General (OCG)
Environmental Authority (EA)



Application process EIA Assessment Process Monitoring process



STATUTORY PROCESS

0.0 Institutional Context: Proponent makes application for coordinated project declaration under the SDPWO Act and / or for minerals and energy resource projects on applications for EA under the EP Act. Ideally, proponent conducts self-assessment and refers directly to DoEE at the same time as referring to QLD government.

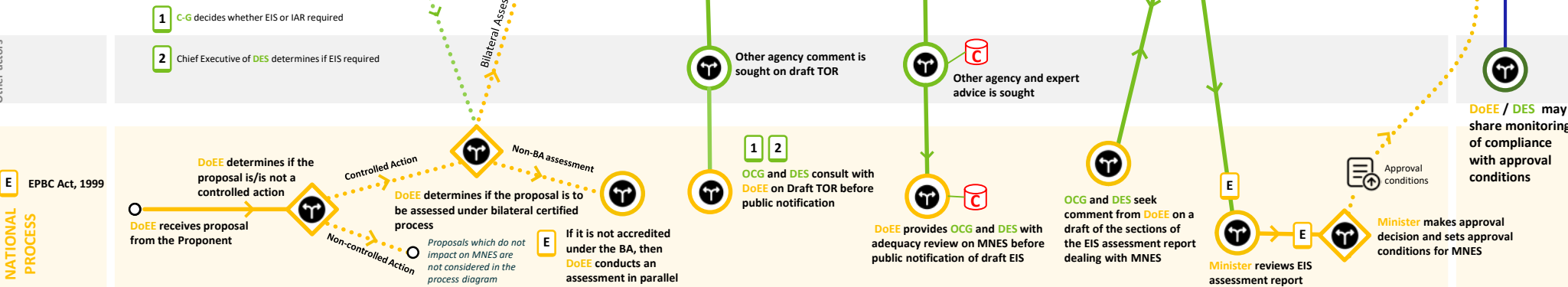
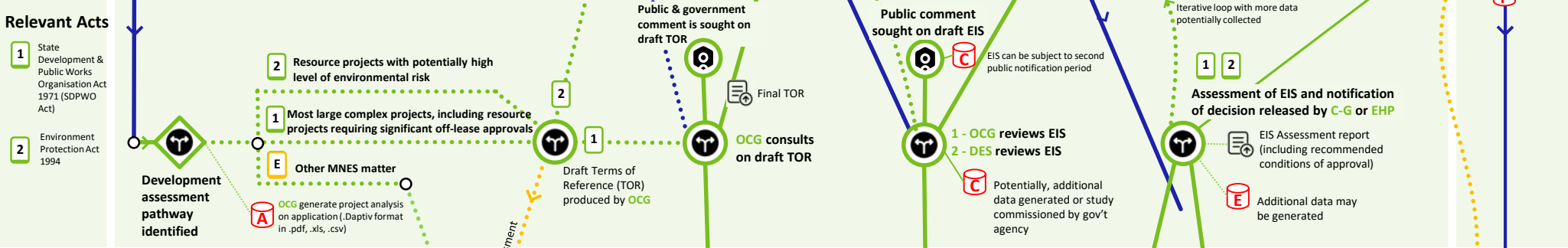
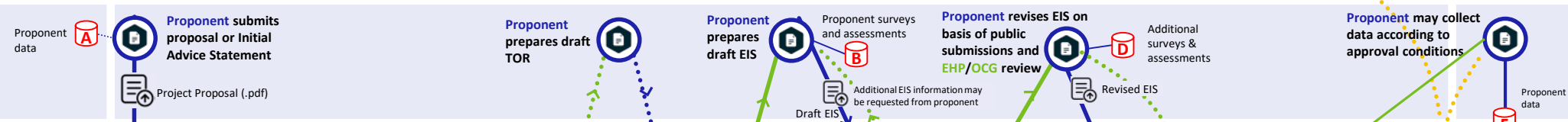
1.0 Application: OCG / DES consults with DoEE on the draft TOR. DoEE provides an adequacy review on draft TOR in relation to MNES before it is publicly notified.

2.0 Consultation: Guidelines on environmental survey (biodiversity, water quality etc) determine how data is collected.

3.0 Evaluation: OCG and DES seek comment from DoEE on draft EIS assessment report dealing with MNES (including relevant draft approval conditions).

4.0 Determination: Conditions of EIS approval may inform any application for subsequent project statutory approvals.

5.0 Post approval monitoring: Post-approval conditions require lodgement of data with DES on regular basis (e.g. offsets) or incident triggered. CG post-approval compliance focussed on social impact.



Queensland – Notes about the data

What/when/where of data generation

The Department of Environment and Science (DES) and other Queensland government agencies have publicly-available guidelines on field survey, data collection methods **(A)**.

Proponents typically use a consultant to survey and gather data (e.g. flora and fauna surveys) before referral of a project **(A)**. Data collection may occur at any time prior to the referral. Proponents typically do their due diligence to ensure their applications/referrals contain adequate information.

DES and OCG generate project analysis information at the project application stage, some of it in Excel format **(A)**. OCG also uses Daptiv©. This is a 'software as a service' project portfolio management system readable in html that can export data and reports in PDF, Excel and .csv formats.

Most public submissions on the draft terms of reference (TOR) for the EIS do not produce new data.

When the proponent submits a draft EIS, the CG or DES determines if that draft satisfactorily addresses the TOR (which generates more data). If the draft EIS does not adequately address the TOR, it is returned to the proponent for further development (which usually necessitates the generation of more data) **(B)**.

Significant amounts of data are generated by proponent surveys and assessments **(B)**

Public and agency submissions on the draft EIS generate considerable information **(C)**, which is held by OCG and DES. OCG manages much of that information in Excel format.

Following the review of submissions on the draft EIS, OCG and/or DES may request additional EIS information from the proponent. Depending on the extent and nature of that information, the additional EIS is commonly subject to a second public notification period (generating more data) **(D)**

Some proposals may require a field assessment by an agency or independent technical expert (e.g. flood modelling on railway proposals servicing the Galilee Basin). This information is lodged with state government repositories.

The SDPWO Act includes a provision for the CG to commission independent studies on an aspect of a coordinated project (usually funded by the proponent). This provision is used for a minority of projects. Depending on agreements between the CG, the study contractor and the proponent about such studies, some of the generated information may be owned by OCG. Some of that information may be in .csv or GIS formats). The preparation of the EIS assessment report by OCG or DES may create a new data source. **(E)**

Substantial new biodiversity data are typically generated post-approval **(F)**

Queensland – Notes about the data (cont.)

Data flow

Data generated are generally required to be lodged. Different data types go to different agencies, e.g. post-approval ecological data goes to DES; groundwater data goes to Department of Natural Resources, Mines and Energy.

Data held by OCG and DES is subject to Commonwealth and Queensland:

- privacy legislation, protecting personal and commercial-in-confidence information that must be withheld from shared data systems; and
- freedom of information legislation providing case-by-case access to individual requesters for most EIS information that is not subject to confidentiality protections.

Key issues around data

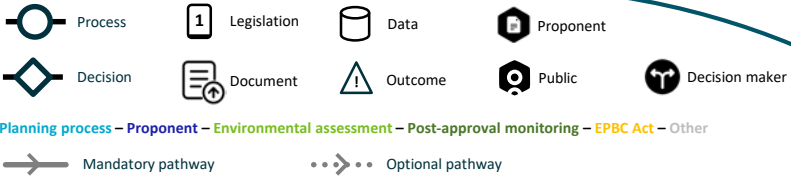
A lot of information is generated that is not necessarily being used again or being made available beyond its original use

Post-EIS monitoring of actual, rather than predicted impacts is common (e.g. the presence of threatened species not identified during the EIS process sometimes occurs).


Some EIS ‘proponent data’ are generated and / or held by the proponent and some by the EIS consultant(s) or sub-contractor(s). Proponent and consultant data is governed by a wide variety of agreements which may establish intellectual property and commercial confidentiality rights. OCG assumes that, if the data chain project proceeds to Service stage 3, those considerations will be further examined and the data owners separately identified.

EIA process for controlled actions under EPBC Act - New South Wales

Office of Environment and Heritage (OEH)
 Department of Planning and Environment (DPE)
 Matters of National Environmental Significance (MNES)



Application process EIA Assessment Process Monitoring process



STATUTORY PROCESS

Proponents generally know which assessment process is relevant to them and will refer to the relevant lead agency, based on the State Environment Planning Policies (SEPPs).

While the shape of the process is largely the same at a high level, there will be nuances to the process based on the requirements for the EIS. Different pathways will have different lead agencies and interact with different systems.

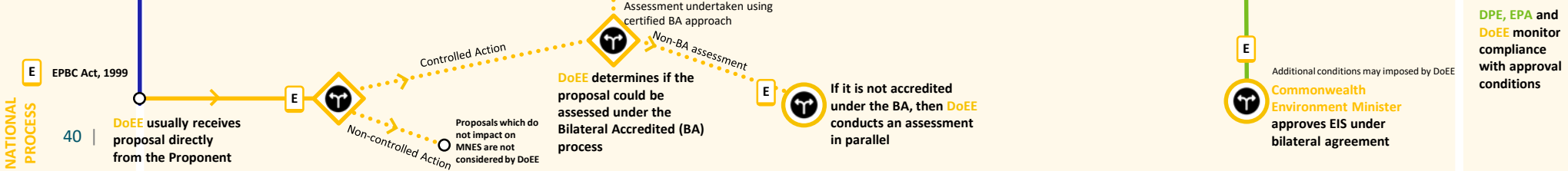

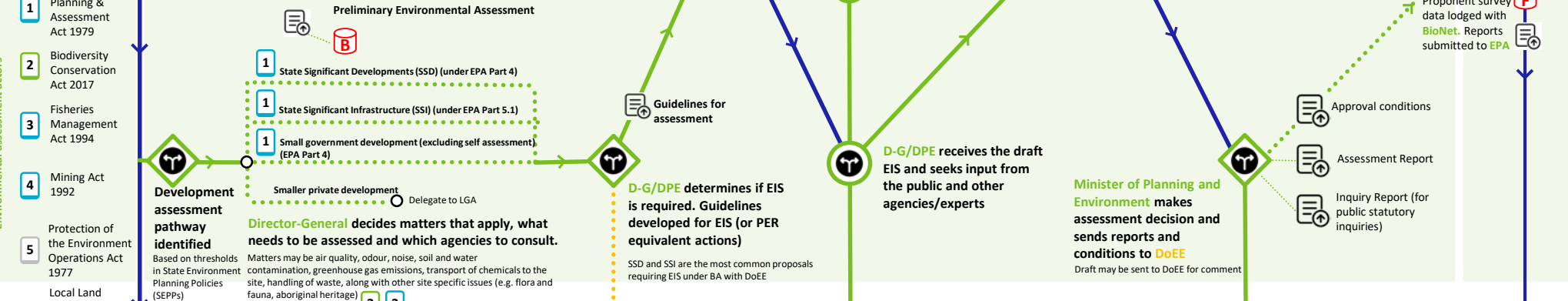
Proponent may collect data according to approval conditions



Relevant Acts

Project Proposal: Typically the scope is mature and due diligence has been done before the Proponent lodges a proposal.

Proponent species survey and sample data are lodged with OEH **Bionet Atlas** (a,c,d,e)



New South Wales – Notes about the data

<p>What/when/where of data generation</p>	<p>Data is collected at pre-referral, in support of draft and final EIS submission, evaluation stage in response to public consultation and DPE requirements and in post approval monitoring</p> <p>Proponent typically organises a consultancy to survey and gather data before referral submission (a) flora and fauna surveys targeting threatened species, and occasionally Plant Community Type and vegetation mapping</p> <p><i>Proponents tend to use their own field survey data capture apps. Survey guideline are not well coordinated & implemented.</i></p> <p>OEH provides advice as to whether or not results of assessment are adequate</p>
<p>Data flow</p>	<p>Proponent species observation data is lodged in Bionet as Environmental survey and sampling requires a NSW Scientific Licence administered by NPWS. Under licence terms (for survey and collecting) data must be uploaded to BioNet Atlas using the most recent version of the BioNet Atlas spreadsheet (XLS 2.7MB). It does not currently require the supply of systematic survey data just observations.</p> <p>Timing of the data supply to Bionet is independent of the planning process and may occur at any time.</p> <p>Monitoring data provided to EPA, most often locked in a PDF format</p>
<p>Key issues around data</p>	<p>In general there is not a good sense of who holds the data and where it goes.</p> <p>This limits potential use for OEH who wants to do a strategic analysis and re-use this data to improve the quality of existing information products (species distribution and vegetation community maps) to improve the quality of subsequent assessment processes.</p> <p>Data in Bionet is not identified / linked to assessments, nor to proponent. The only link is to the consultant surveyor (i.e. the species observer / licensee).</p>
<p>Opportunities</p>	<p>NSW EPA is currently reviewing regulation and licencing that establish a requirement for industry to conduct ongoing monitoring following development approval, based on real-time data services rather than periodic pdf reports.</p> <p>NSW government agencies are actively exploring opportunities to:</p> <ul style="list-style-type: none"> strengthen the requirements for industry to supply environmental data to NSW Government; and remove barriers to data flow by reducing transaction costs of data supply, through improved information systems (with a focus SEED).

Insights from service 2 assessment



People

- **Effective interactions between organisations and process steps are reliant on relationships between individuals**
- Government ‘corporate knowledge’ of processes is fragile due to staff turnover
- Reuse value of data – compliance assessment process managers don’t need data they need information products - data is a cost to them! However if submission do not even contain references to data it is not possible to verify the existence let alone the quality or accuracy of data underpinning reports



Process

- **Process step silos - complexity of processes (& institutions) means that typically no single government person has comprehensive understanding of processes and legislative requirements**
- Upfront informal discussion between proponents and environmental assessment agencies eases downstream pathways – clarification of expectation – but some government agencies discourage this
- Proponents and/or their agents regularly navigate processes end to end and understand the full extent of their complexity
- Planning Departments tend to drive processes and interact with environment agencies in different ways



Institutions

- **Multiple agencies are typically involved in (and may lead) different aspects of environmental assessment**
- There are many assessment pathways informed by (complex legislation) and dependent on the nature of development (scale, type), the proponents, and environmental matters affected
- Duplicative and onerous reporting requirements with lots of data wrangling to produce a PDF. This represents a regulatory burden on proponents - to re-package the same data for different reports. Despite this burden on proponents, data is still not provided.
- In some jurisdictions, proponents may self-refer to DoEE rather than going via jurisdiction as this may speed up assessment process



Data and Systems

- **Data trickles rather than flows - low rates of lodging data with government**
- Data is typically collected by proponent’s environmental consultants and is typically not shared with government unless this is regulated
- Data rights in procurement process – data may be ‘owned by proponent or consultants
- It is hard to trace data sources from documents – data is poorly referenced
- Disincentive for proponents to lodge data with government as they are sometimes required to pay for access (VIC-DELWP - VBA, WA-DBCA - Nature Map)
- There is often little reuse value for consultants and proponents in data and this is exacerbated by high cost of data storage and management

Conclusions

In this section

Overview of key insights

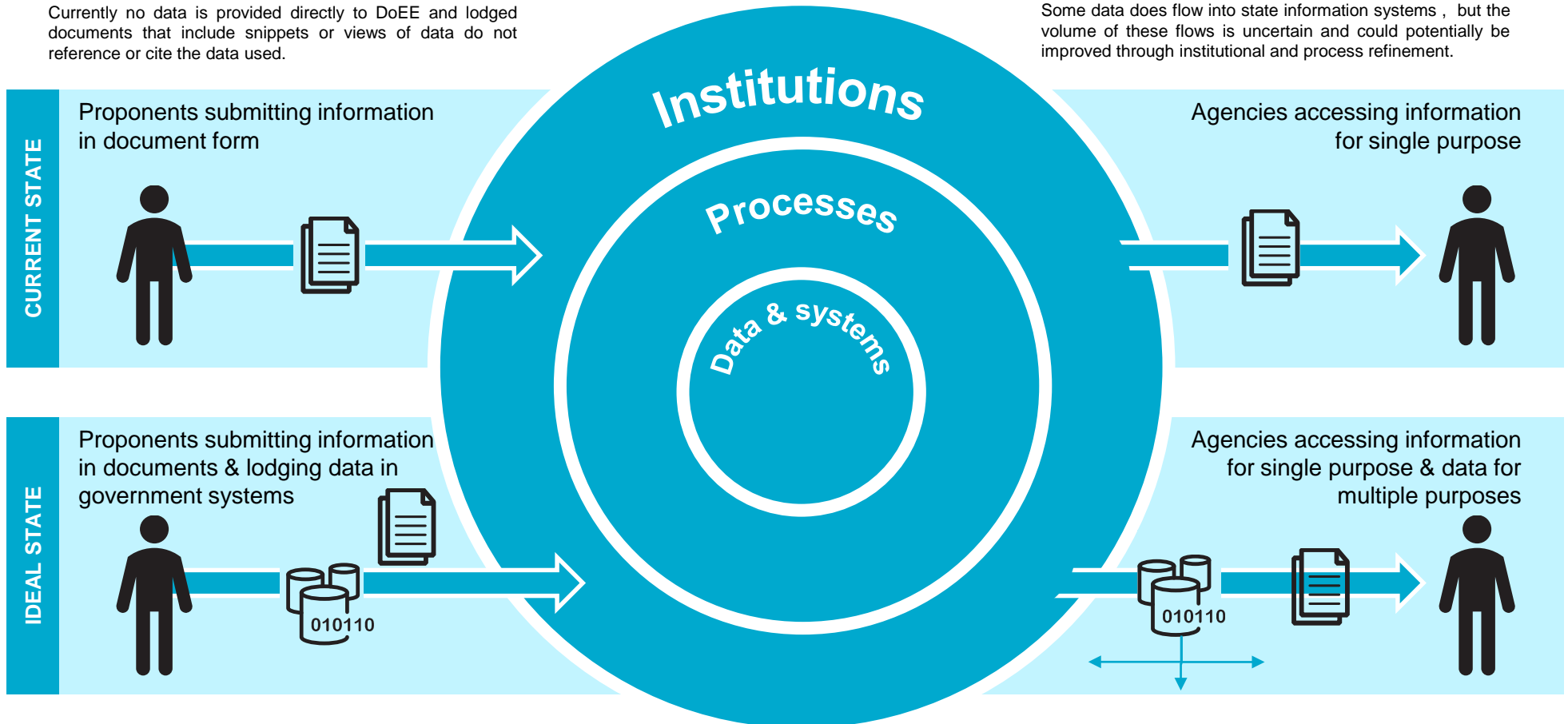
Challenges and limitations

Recommendations

Overall insights from project

Currently no data is provided directly to DoEE and lodged documents that include snippets or views of data do not reference or cite the data used.

Some data does flow into state information systems, but the volume of these flows is uncertain and could potentially be improved through institutional and process refinement.



In order to move from submission of documents with views of data, to submission of data to relevant government systems, a complex data ecosystem with a variety of institutional arrangements (legislative, contractual, normative) wrapped around the data as well as technical challenges (systems and standard for data) must be navigated. Addressing the numerous barriers in the information supply chain will require time and a combination of strategies that

address: data ownership arrangements (established in environmental assessment service procurement processes); improvements in government capacity to handle lodged data and strengthening of regulation requiring data lodgement as part of broader bi-lateral assessment processes.

Insights into limited data flows



People and networks

- **Process deficiencies/challenges are ultimately overcome by people**
- Effective interactions between organisations and process steps are reliant on relationships between individuals
- Proponents and/or their agents regularly navigate processes end to end and understand the their complexity and how best to navigate them



Processes

- **Complex process with multiple assessment pathways under differing institutional arrangements (legislation, regulation and responsible organisations) triggered by nature of development, proponent and MNES triggered.**
- Upfront informal discussion between proponents and environmental assessment agencies eases downstream pathways – clarification of expectation – but some government agencies discourage this
- Process steps are siloed- complexity of processes (& institutions) means that typically no single government person has comprehensive understanding of processes and legislative requirements
- In some jurisdictions, proponents may self-refer to DoEE rather than going via jurisdiction as this may speed up assessment process
- Government ‘corporate knowledge’ of processes is fragile due to staff turnover
- It is hard to trace data sources from documents – data is poorly referenced



Institutional arrangements

- **There are many assessment pathways informed by (complex legislation) and dependent on the nature of development (scale, type), the proponents, and environmental matters affected**
- Consultants typically own the data and there is little value for them in publishing these data or sharing data, particularly with government
- Planning Departments tend to drive processes and interact with environment agencies in different ways
- Multiple agencies are typically involved in (and may lead) different aspects of environmental assessment
- Data rights in procurement process – data may be ‘owned’ by proponent or consultants



Data and Systems

- **Complex data ecosystem with a variety of institutional arrangements and contractual and ownership arrangements that are wrapped around the data**
- The desktop reviews discovered large numbers of documents, but no data other than 1 star (e.g. PDFs)
- Data is typically collected by a proponent’s environmental consultants and is typically not shared with government (unless this is a regulated requirement).
- Data are not necessarily useful for particular process steps within DoEE, but the data have value later in terms of reuse
- Reuse value of data – compliance assessment process managers don’t need data, rather they need information products (data is a cost to them)
- There is often little reuse value for consultants and proponents in data and this is exacerbated by high cost of data storage and management
- Data trickles rather than flows - low rates of lodging data with government
- Duplicative and onerous reporting requirements with lots of data wrangling to produce a PDF
- Disincentive for proponents to lodge data with government as they are sometimes required to pay for access

Project challenges and limitations

This project was presented with a number of challenges that ultimately impacted the delivery of the proposed products and outcomes.

- The volume of documents and the time required to fully review was prohibitive, meaning that key data may have been overlooked
- The lack of references to underlying data in lodged documents constrained data assessments
- Deliberative targeted selection of cases limits ability to make inferences about the overall nature, volume and value of data potentially available

Recommendations – short term

In considering options for reconfiguring the current state to deliver improved outcomes for all stakeholders, this report makes several recommendations for consideration by DoEE. The short-term recommendations are pragmatic, low cost activities representing an initial step towards improving the flow of proponent data. The longer term recommendations address more complex challenges in the data procurement supply chain and bi-lateral assessment process improvement.

Both short and longer term recommendations: aim to leverage:

- and build on existing DoEE leverage points to drive change in data supply arrangements; and
- articulated appetite for and existing activities underway in states, focused on improving environmental (particularly biodiversity species observation) data flows.

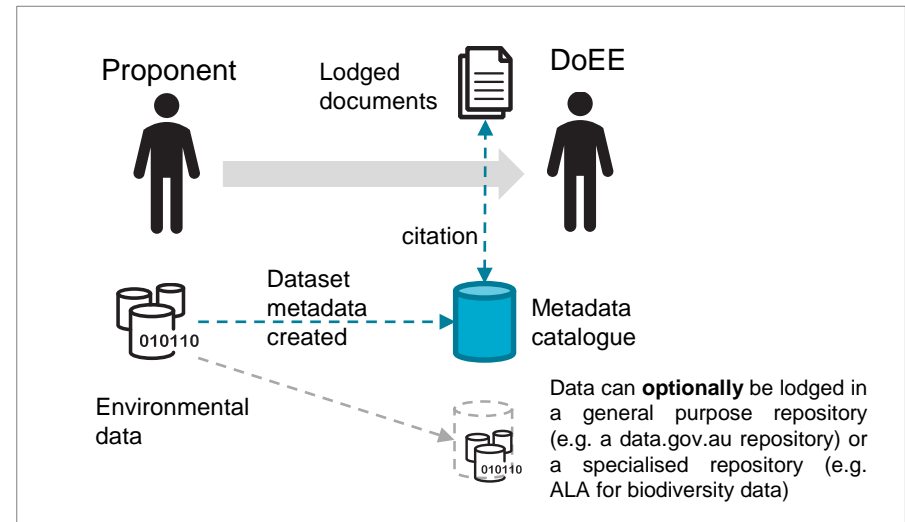
Recommendations

1. Require the provision of a standardised citation for data used in documents lodged with the DoEE as part of formal submissions.
2. Encourage the deposition of data in appropriate government repositories.

Metadata for data used in lodged documents should provide sufficient detail to enable DoEE and others to identify, potentially assess and if required, request access to data. Metadata should include: title, description, collection methods, spatial and temporal extent, storage location and data licensing. Existing metadata standards should be used.

Advantages

- Requiring proponents to register data (i.e. create a metadata record without having to share the actual dataset) is considered to be a sufficiently low transaction cost, initial step for proponents
- Builds on existing requirements for sound information management practice
- Will enable DoEE officers to identify and request data if required
- Enables an assessment of volume of data generated and submitted
- Can be implemented rapidly using existing tools



Recommendations – Longer term

The longer term recommendations reflect the need for a realistic, iterative approach to addressing a complex set of institutional challenges encompassing contractual law, norms and regulations that act as barriers to obtaining data from proponents. Approaches to addressing these challenges should focus both addressing data supply

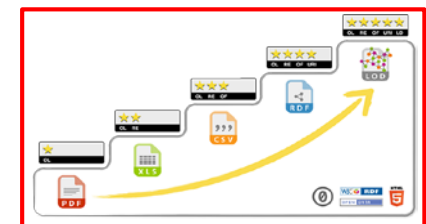
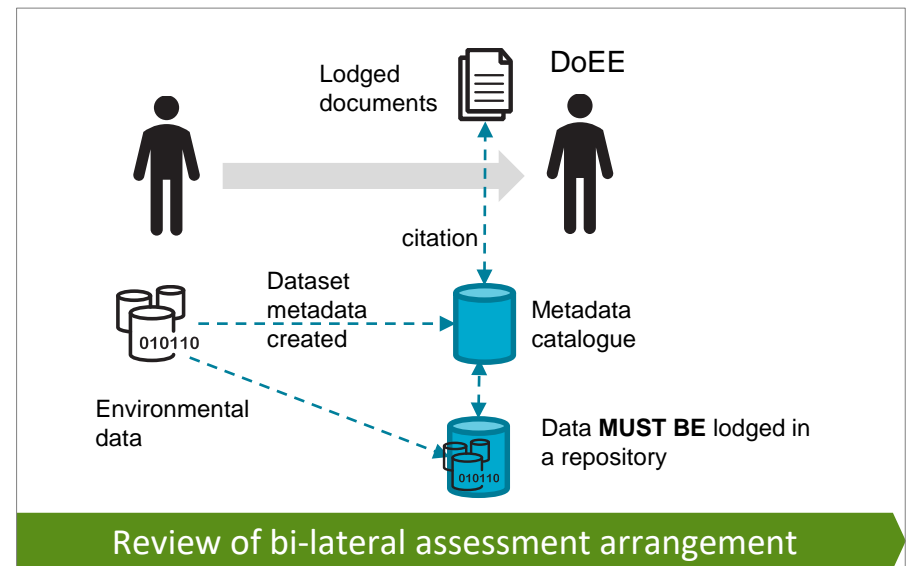
blockers as well as in improving the coherence of state and Commonwealth approaches to environmental data management and sharing and as part of broader bi-lateral assessment review processes.

Recommendations

1. Regulation – develop and/or strengthen requirements (regulation) to lodge data with state agencies
2. Data standards and guidelines - development and iterative introduction of data lodgement standards for data formats and structures, standardised semantics (species classifications etc)
3. Process – explore opportunities to address duplicative reporting requirements between state and Commonwealth government as part of the broader bi-lateral assessment review process
4. Co-design all of the above with data generators - proponents and their environmental consultants as well as with state agencies

Issues and notes

- Mandating the lodgement of data will require some changed behaviour around environmental survey procurement and the treatment of data i.e. its ownership and licensing that represent real barriers to data lodgement.
- A solution that enables proponents to register and lodge data once associated with the ability to reliably cite data in different reporting contexts
- Regulatory change to mandate requirements around data sharing as part of bi-laterals is complex and will take time to achieve





Paul Box

Social Architect

Environmental Informatics Group

CSIRO Land and Water

t +61 2 9325 3122

e paul.j.box@csiro.au

